

Bus Schedule

Monday–Saturday..... 6 a.m. until 10 p.m.
(No Sunday or Holiday bus service)


All buses leave the Transit Terminal at :00 and :30 past each and every hour and are scheduled to arrive back at Terminal at :25 and :55. Exact times are located on each bus stop sign.

TIME	:00 & :30	:05 & :35	:10 & :40	:15 & :45	:20 & :50	:25 & :55
1 Northeast	Leave Terminal	Devonshire @ Springbank	Finch @ Parrot	Springbank @ Chieftain	Sloane @ Belgrave	Arrive Terminal
2 Dundas East	Leave Terminal	Springbank @ Alice	Commerce Way @ Canada Stampings	Dundas @ Woodall Way	Dundas @ Springbank	Arrive Terminal
3 North Central	Leave Terminal	Ingersoll @ Huron	Lansdowne @ Sprucedale	Springbank @ Sobeyes	Glencairn @ Rivercrest	Arrive Terminal
4 Northwest	Leave Terminal	Devonshire @ Vanstittart	Thompson @ Arthur Parker	Lakeview @ Vanstittart	Oxford @ Hunter	Arrive Terminal
5 Southeast	Leave Terminal	Montclair @ Walmart	1179 Ridgeway	Norwich @ Juliana	College @ Wilson	Arrive Terminal
6 Southwest	Leave Terminal	Anderson @ Ingersoll Rd	Juliana @ Sales	Longworth @ Keyes	James @ Springbank	Arrive Terminal
7 South Central	Leave Terminal	176 Ferguson	Hospital Main	Finkle @ Southside Pool	Park Row @ Mill	Arrive Terminal
TIME	:00 & :30	:05 & :35	:10 & :40	:15 & :45	:20 & :50	:25 & :55

Transfer Information

On-Street Transfers & Connections

Woodstock Transit has nine transfer zones that allow customers to transfer from one route to another. You may transfer at any designated bus stop marked 'Transfer Point' within any of the nine transfer zones. Additionally, you can still choose to transfer to all bus routes at the Transit Terminal. Please request a transfer from the driver when boarding the bus. Transfers will be valid for the next hour, then they will expire.



Transit Routes

- 1 Northeast
- 2 Dundas East
- 3 North Central
- 4 Northwest
- 5 Southeast
- 6 Southwest
- 7 South Central

- T Transit Terminal at 623 Dundas St
- B Bus Stop
- Z Transfer Zone on-street transfer points

Rush Hour Service

Recently, increased traffic volumes have impacted our ability to deliver on our commitment to be on-time. Changing the schedule to a 40-minute cycle during peak travel times will help avoid delays caused by traffic, ensuring our buses remain on time.

From Monday to Friday between 3 and 5 p.m., buses will run on a 40-minute cycle. That means buses will leave the transit terminal at 3 p.m., 3:40 p.m., 4:20 p.m. and 5 p.m. before returning to a 30-minute cycle – departing the terminal at the top and bottom of each hour.

Updated schedules will be posted at each bus stop so riders can check the stops they use to see what time the bus will arrive at their stop.

Saturday service remains unchanged, running on a 30-minute cycle from 6 a.m. to 10 p.m.

We appreciate your understanding with these change as we know this extended route cycle may mean longer travel times for some riders.

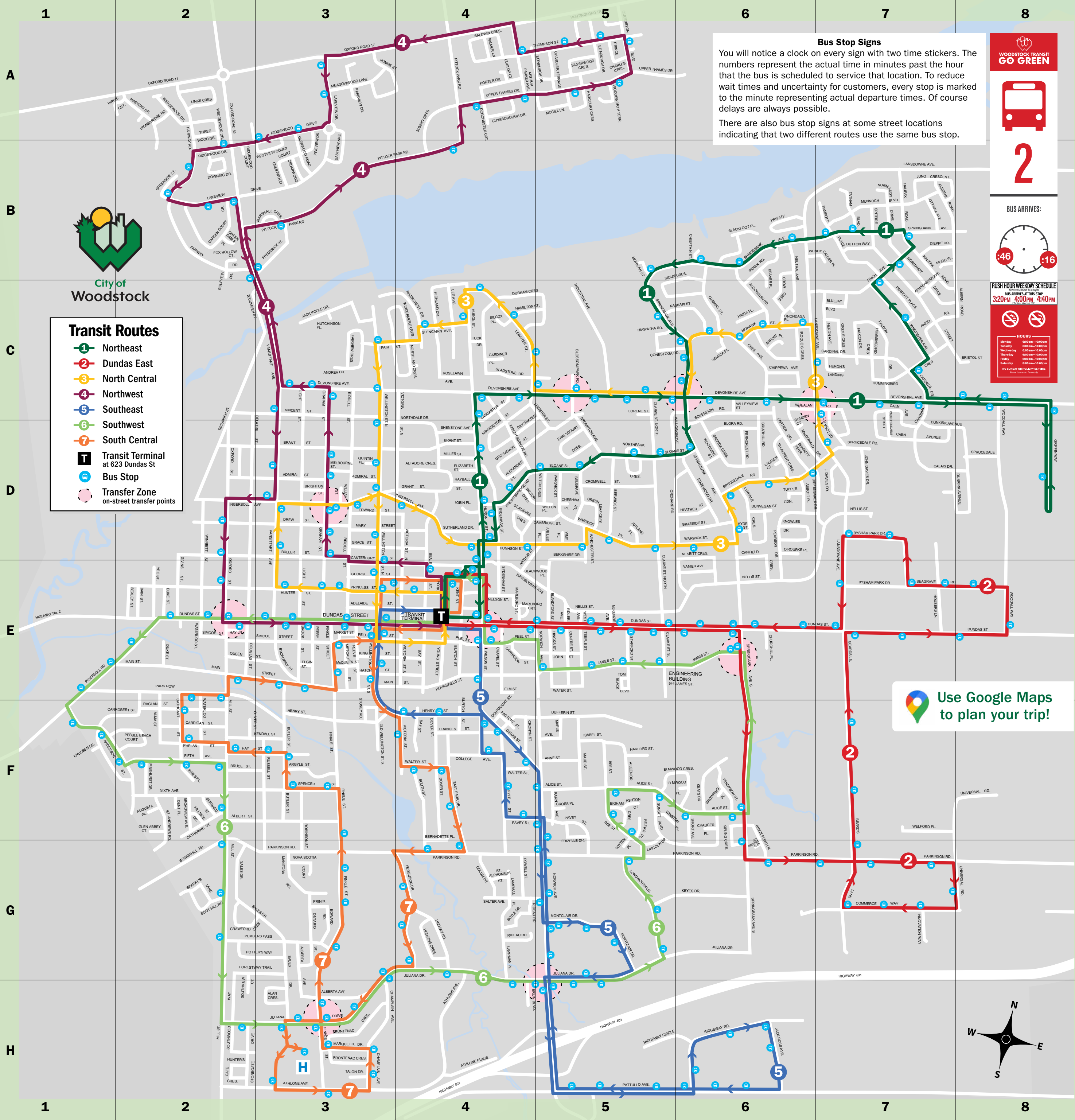
Transit Fares

CASH FARES (exact change required)	
Adult/Senior	\$2.75
Students (age 5-18)	\$2.75
Children (under 5)	FREE
All Day Group Ride Pass*	\$8.25


* ONLY Group Passes are available for purchase on the bus

SPECIAL DISCOUNT / SAVINGS PASSES		
Han-D-Ride Value Pass	12 Rides	\$27.50
Student/Senior (60+) Pass	Monthly	\$53
Adult Pass	Monthly	\$66
Student (STride) Pass	Jul 1–Aug 31	\$27.50

PURCHASE PASSES AT THESE LOCATIONS		
Location	Monthly Pass	Han-D-Rides
City Hall	✓	✓
Engineering / Public Works	✓	✓
Foodland	✓	✓
Pioneer Gas Station (Norwich Ave)	✓	✓
Southside Aquatic Centre (Southside Pool)	✓	✓
CNIB Lottery Kiosk (Walmart)	✓	✓
Woodstock Public Library	✓	✓



Bus Stop Signs
You will notice a clock on every sign with two time stickers. The numbers represent the actual time in minutes past the hour that the bus is scheduled to service that location. To reduce wait times and uncertainty for customers, every stop is marked to the minute representing actual departure times. Of course delays are always possible.
There are also bus stop signs at some street locations indicating that two different routes use the same bus stop.


2

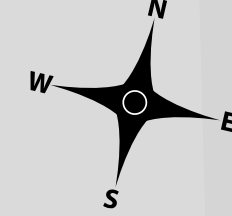
BUS ARRIVES:



RUSH HOUR WEEKDAY SCHEDULE
BUS ARRIVES AT BUS STOP
3:20PM 4:00PM 4:40PM

HOURS
Monday 6:00am–10:00pm
Tuesday 6:00am–10:00pm
Wednesday 6:00am–10:00pm
Thursday 6:00am–10:00pm
Friday 6:00am–10:00pm
Saturday 6:00am–10:00pm
Sunday 6:00am–10:00pm
Holidays on schedule service

 Use Google Maps to plan your trip!



PARA-TRANSIT

Para-Transportation Services Available for Registered Eligible Individuals

Para-Transit Service provided by Voyago Transit


Cash Fare	Regular hours of operation
\$2.75	Monday–Saturday 6 a.m.–10 p.m.

Service must be pre-booked 24 hours in advance. Call 519-539-2382 ext. 2510 (TTY: 519-539-7268) between the hours of 8:30 am–7:00 pm, Monday through Friday and 9:00 am–7:00 pm on Saturday. (Voicemail is available outside of regular hours).

All passes accepted on conventional transit are accepted on Para-Transit. Passes are available at the locations noted under the Transit Fares headline.

Registration forms are available at City Hall. Note: Photo I.D. cards will be required in order to use this service.

Questions concerning eligibility criteria?
Phone 519-539-1291



Street Index

Abbott Pl.....D6	Dent Pl.....F2	Jack Ross Ave.....H6	Porter Dr.....A4
Adelaide St.....E3-E4	Devonshire Ave.....C3-C8	James St.....E5-E6	Potter's Way.....G2-G3
Admiral St.....D2-D3	Diefenbaker Dr.....D7	John Blackwood Pl.....E5-E6	Powell St.....G4
Aileen Dr.....G4-H2	Duggan Dr.....D4	John Davies Dr.....D5	Prince Charles Cres.....A5
Alan Cres.....H3	Dorchester Cr.....A4	John St.....E5	Prince Edward Rd.....G3
Albani Rd.....B7-C8	Douglas St.....E2	Jubilee Pl.....D5	Princess St.....D3-D4
Albert St.....F2-F3	Dover St.....F4	Juliana Dr.....H2-H6	Queen St.....E2-E3
Alberta Ave.....G3-H3	Downing Dr.....B2	Juno Cres.....B7	Queenston Blvd.....A5
Albion Ave.....D4	Downing Cr.....D2-D3	Jurand Pl.....D5	Queenston Blvd.....A5
Algonquin Rd.....B6-C6	Dufferin St.....F4-F5	Karl Ave.....F5	Raglan St.....F2
Alice St.....F5-F6	Duke St.....E2	Keats Dr.....F6	Rathbourne Ave.....E4-E5
Aima St.....E2-F2	Dundas St.....E2-E8	Kendall Ave.....F2-F3	Reeve St.....E3
Atadore Cres.....D4	Dunbrink Ave.....D7-D8	Kensington St.....D4-C4	Riddell St.....C3-E3
Anderson St.....F1-F2	Durham Cr.....C4-C5	Keyes Dr.....G5-G6	Ridgeway Cr.....H5-H6
Andres Dr.....C3	Durham Cres.....C4-C5	King St.....E3-E4	Ridgeway Cr.....H6
Annie St.....C5	Dutton Way.....B7	Kingfisher Ave.....C7	Ridgeway Cr.....H6
Anzo Rd.....C7	Dunrobin Cr.....D5	Kipling Cres.....F6-G6	Ridgeway Cr.....H6
Argyle St.....F3	Earls Court Cres.....D5	Knightsbridge Rd.....C4-C4	Ridgeway Cr.....H6
Arrow Pl.....C6	East Park Dr.....F4-F4	Knives Dr.....D6	Ridgeway Cr.....H6
Arthur St.....D4-E5	Eastview Ave.....A3-B3	Knives Dr.....D6	Ridgeway Cr.....H6
Arthur Parker Ave.....A4	Edgewood Dr.....D6	Knudson Dr.....F1	Ridgeway Cr.....H6
Ashton Cr.....F5	Edinburgh Dr.....A4-A5	Laurel Cr.....D6	Ridgeway Cr.....H6
Atthabaskan Ave.....B7-C7	Edwards St.....D3-D4	Lakewood Dr.....A3-B2	Ridgeway Cr.....H6
Athlone Ave.....G4-H2	Elgin Ave.....C3-C4	Lancaster Pl.....G4	Ridgeway Cr.....H6
Athlone Pl.....H4	Elizabeth St.....D4	Lansdowne Ave.....A8-F7	Ridgeway Cr.....H6
Augusta Pl.....F2	Elm St.....E4	Laurier Cr.....D6	Ridgeway Cr.....H6
Bain St.....E2	Elmwood Cres.....F5-F6	Lawson St.....E4	Ridgeway Cr.....H6
Baldwin Cres.....A4	Elmwood Pl.....F6	Lee Ave.....E4	Ridgeway Cr.....H6
Balwin Ave.....G4-H2	Elva St.....C4	Leinster St.....C4	Ridgeway Cr.....H6
Bayswater St.....D4	Factory St.....F4	Light St.....C3-E3	Ridgeway Cr.....H6
Beale St.....D4-E4	Fair St.....C3-C4	Lincoln Dr.....G5	Ridgeway Cr.....H6
Beards Lane.....E7-F7	Fairview Cres.....C3	Lindsay Rd.....G4	Ridgeway Cr.....H6
Beaver Pl.....B6-C6	Fairway Rd.....A2-B2	Lins Cr.....A2	Ridgeway Cr.....H6
Beek St.....F3-G5	Falcon Dr.....C4	Longworth Lane.....C4-D4	Ridgeway Cr.....H6
Belgrave St.....D6	Ferguson Dr.....G4	Lorene St.....C5	Ridgeway Cr.....H6
Bennett Terr.....D5	Fencrest Rd.....D6	Lyndale Cres.....D6	Ridgeway Cr.....H6
Berkshire Dr.....D5	Fidler Ave.....E5	Macdonald Dr.....C6-F7	Ridgeway Cr.....H6
Bernadette Pl.....F4-F7	Finch Ave.....F2	Manitowish St.....E2-E4	Ridgeway Cr.....H6
Bernie Ave.....E4-E5	Finch Ave.....C6-F7	Manitowish St.....E2-E4	Ridgeway Cr.....H6
Berwick St.....D5	Finkle St.....E3-H3	Maple Ave.....F5	Ridgeway Cr.....H6
Besley St.....E2	Forestway Trail.....G2-G3	Market St.....E3	Ridgeway Cr.....H6
Bigham Cres.....F5	Fox Hollow Cr.....B2	Marlboro Cr.....E4	Ridgeway Cr.....H6
Birdie Cr.....A1-A2	Franklin St.....B3	Marlboro Cr.....E4	Ridgeway Cr.....H6
Blackfoot Pl.....B6	Francis St.....B3	Marlboro Cr.....E4	Ridgeway Cr.....H6
Blandford St.....E5	Frieze Cr.....H3	Marshall Cres.....B3	Ridgeway Cr.....H6
Blossom Park Rd.....C5	Frontenac Cres.....H3	Mary St.....D3-D4	Ridgeway Cr.....H6
Blue Jay Blvd.....C7	Fyfe Ave.....F4-G4	Masters Dr.....A2-B2	Ridgeway Cr.....H6
Booth Hill Rd.....C2	Glen Abbey Cr.....F2	McQueen St.....F5	Ridgeway Cr.....H6
Borden Cr.....D6	Glen Abbey Cr.....F2	McQueen St.....F5	Ridgeway Cr.....H6
Bowling Green Pl.....C4	George St.....E3-E4	McQueen St.....F5	Ridgeway Cr.....H6
Bower Hill Rd.....G2	George St.....E3-E4	McQueen St.....F5	Ridgeway Cr.....H6
Boyle Dr.....G4	Givins St.....D2-E2	McQueen St.....F5	Ridgeway Cr.....H6
Braeside St.....D6	Gladstone Dr.....C4-C5	Meadowood Ln.....A3	Ridgeway Cr.....H6
Bridle Cr.....A1-A2	Glen Abbey Cr.....F2	Melbourne Ave.....D3	Ridgeway Cr.....H6
Brenda Cres.....B6	Glen Abbey Cr.....F2	Melbourne Ave.....D3	Ridgeway Cr.....H6
Briarhill Rd.....C6-D6	Glenwood Rd.....A3-B3	Mill St.....E2-H2	Ridgeway Cr.....H6
Brick Pond Lane.....F6-G6	Golfview Dr.....B2	Miller St.....C4	Ridgeway Cr.....H6
Brighton St.....D3	Grace St.....D3-D4	Mohawk St.....C6	Ridgeway Cr.....H6
Bristol St.....D3	Grant St.....D3-D4	Montclair Dr.....B5	Ridgeway Cr.....H6
Broadway Ave.....F2	Grant St.....D3-D4	Montclair Dr.....B5	Ridgeway Cr.....H6
Broadway St.....E3	Green Gable Pl.....B2	Moro Pl.....B7	Ridgeway Cr.....H6
Brock St.....E3	Greenleaf Cres.....D5	Munnich Blvd.....B7	Ridgeway Cr.....H6
Brompton Ave.....C5-D5	Greenside Cr.....B2	Naskapi St.....B6	Ridgeway Cr.....H6
Browning Pl.....C6-D6	Griffin Way St.....C3-D3	Nelson St.....E5-F7	Ridgeway Cr.....H6
Bruce St.....F2-F3	Grosvenor St.....C5	Nelson St.....E5-F7	Ridgeway Cr.....H6
Brun Blvd.....H4	Guysborough Dr.....A4	Nesbitt Cres.....D6-E6	Ridgeway Cr.....H6
Buller St.....D2-D3	Haida Pl.....C6	Neutral Ave.....B6-C6	Ridgeway Cr.....H6
Burton St.....E4	Halifax Rd.....B7-B8	Normandy Dr.....B7	Ridgeway Cr.....H6
Butler St.....E3	Hamilton St.....C4-C5	North Park Cres.....D5	Ridgeway Cr.....H6
Byham Park Dr.....D7-E7	Harcourt Ave.....A5	Northdale Dr.....D3-D4	Ridgeway Cr.....H6
Caen Ave.....C7-D7	Harford St.....F5	Northland Cres.....C3-C4	Ridgeway Cr.....H6
Calais Dr.....D7-D8	Hatch St.....E3-E4	Norwich Ave.....F5-H5	Ridgeway Cr.....H6
Cambridge St.....D4-D5	Hay Lane.....E2	Nova Scotia Cr.....G3	Ridgeway Cr.....H6
Canfield Cr.....D6-E6	Hay St.....E2	O'Rourke Pl.....D6	Ridgeway Cr.....H6
Canfield Cr.....D6-E6	Hay St.....E2	O'Rourke Pl.....D6	Ridgeway Cr.....H6
Canterbury St.....E3-E4	Heather St.....D6	Ojibway St.....B6-C6	Ridgeway Cr.....H6
Canterbury St.....E3-E4	Heather St.....D6	Ojibway St.....B6-C6	Ridgeway Cr.....H6
Cedar St.....F4	Highway 2.....E1	Orchard Rd.....D5/6	Ridgeway Cr.....H6
Cedarwood St.....B3	Highway 401.....H4-G8	Oriole Cres.....C7	Ridgeway Cr.....H6
Centra St.....H3	Hillside Dr.....F2	Ortona St.....C7-D7	Ridgeway Cr.....H6
Chapman Ave.....E5	Hicks St.....E5	Ottawa Ave.....E5	Ridgeway Cr.....H6
Chandler Terr.....A5	Hodgins Cres.....G4	Oxford St.....D2-E2	Ridgeway Cr.....H6
Chapel St.....E4	Hounsfield St.....E4	Oxford Rd #17.....A1-A5	Ridgeway Cr.....H6
Chaucer Pl.....D6	House's Lane.....D7-E7	Oxford Rd #59.....A2	Ridgeway Cr.....H6
Chesham Pl.....D5	Hudson St.....D4-D5	Patrick St.....A4	Ridgeway Cr.....H6
Chiffon St.....B6-C7	Hummingbird Cres.....C7	Park Row.....E1-F3	Ridgeway Cr.....H6
Chippewa Ave.....C6	Hunter St.....E2-E3	Parkinson Rd.....F2-H6	Ridgeway Cr.....H6
Churchill Pl.....E6	Hunters Gate Cres.....H2	Parkview Dr.....A3	Ridgeway Cr.....H6
Clarke St N.....C5-E5	Huntingford Tr.....A5	Parrott Pl.....B7-C7	Ridgeway Cr.....H6
Clarke St S.....F4	Huron St.....C4-E4	Passchendaele St.....C7-D7	Ridgeway Cr.....H6
College Ave.....F4	Hutchinson Pl.....C3	Patullo Ave.....H4-H8	Ridgeway Cr.....H6
Commerce Way.....G6-G8	Hyde St.....D6	Pavey St.....F4-F5	Ridgeway Cr.....H6
Comestoga Rd.....C5-C6	Indian Rd.....B6	Pearson Dr.....D6-E6	Ridgeway Cr.....H6
Connaught St.....F4	Industrial Ave.....C5	Pebble Beach Cr.....F1-F2	Ridgeway Cr.....H6
Cornford Cres.....G2-G3	Ingersoll Ave.....C3	Pen St.....E3-E4	Ridgeway Cr.....H6
Cree Ave.....E4	Ingersoll Rd.....F1-E1/2	Pens Pl.....F5	Ridgeway Cr.....H6
Crestwood Cr.....B3	Innes Pl.....G2	Pembers Pass.....G2-G3	Ridgeway Cr.....H6
Cromwell St.....D5	Innovation Way.....F7	Perry St.....E3	Ridgeway Cr.....H6
Cronyn St.....F4	Ironsbridge Rd.....A2	Phelan St.....F2	Ridgeway Cr.....H6
Cross Pl.....F5	Inuquois Cres.....C7	Pinhurst Dr.....F2	Ridgeway Cr.....H6
Crow Cr.....B6-B7	Isabel St.....F5	Pineview Dr.....A3-B3	Ridgeway Cr.....H6
Delatre St.....C3-E3	Jack Poole Dr.....C3	Pitcock Park Rd.....A4-B2	Ridgeway Cr.....H6