



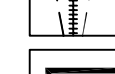












Figure 11

# East Woodstock Secondary Plan and Design Study City of Woodstock



## Preliminary Land Use/Road Plan Preferred Option

-  STUDY AREA
-  TOYOTA SITE
-  Potential Roads
-  Potential Rail Spur Line
-  Limit of Developable Area
-  Open Space
-  Environmental Protection
-  Service Commercial
-  Business Park
-  Traditional Industrial
-  Community Facility
-  Agricultural Reserve
-  Residential
-  Storm Water Management

Scale: 1:20,000  
