





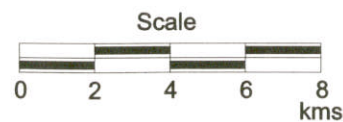


Settlement Strategy Plan County of Oxford Official Plan

Figure 3

 STUDY AREA

-  VILLAGES
-  SERVICED VILLAGES
-  LARGE URBAN CENTRES
-  FUTURE URBAN GROWTH
-  RURAL CLUSTERS



Base Map Source: County of Oxford Official Plan, Schedule C-3,