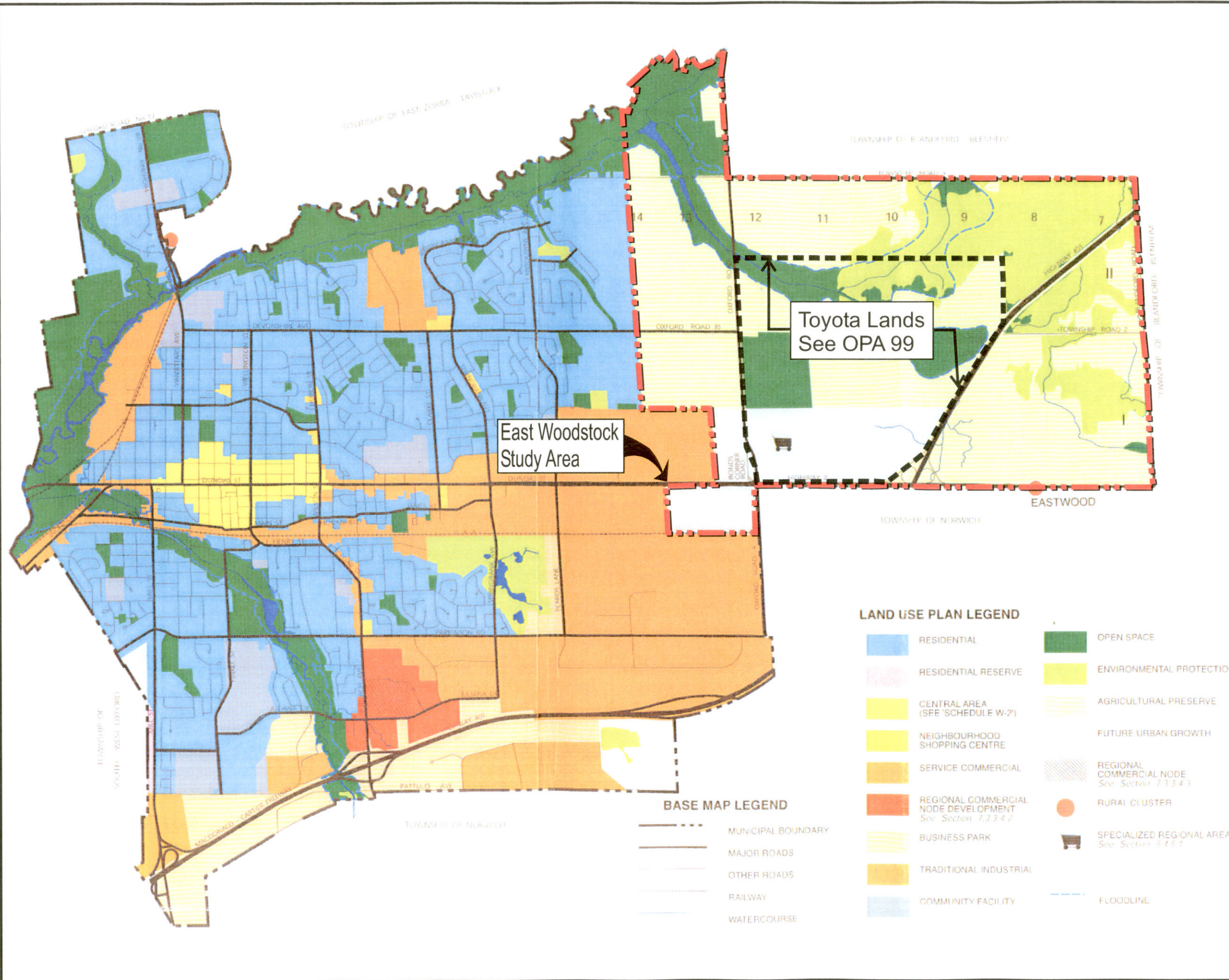



Figure 2








Land Use Plan
County of Oxford Official Plan

-  STUDY AREA
-  TOYOTA SITE

LAND USE PLAN LEGEND

- | | |
|--|--|
|  RESIDENTIAL |  OPEN SPACE |
|  RESIDENTIAL RESERVE |  ENVIRONMENTAL PROTECTION |
|  CENTRAL AREA (SEE SCHEDULE W-2) |  AGRICULTURAL PRESERVE |
|  NEIGHBOURHOOD SHOPPING CENTRE |  FUTURE URBAN GROWTH |
|  SERVICE COMMERCIAL |  REGIONAL COMMERCIAL NODE See Section 7.3.3.4.3 |
|  REGIONAL COMMERCIAL NODE DEVELOPMENT See Section 7.3.3.4.2 |  RURAL CLUSTER |
|  BUSINESS PARK |  SPECIALIZED REGIONAL AREA See Section 5.4.5.1 |
|  TRADITIONAL INDUSTRIAL | |
|  COMMUNITY FACILITY |  FLOODLINE |

BASE MAP LEGEND

-  MUNICIPAL BOUNDARY
-  MAJOR ROADS
-  OTHER ROADS
-  RAILWAY
-  WATERCOURSE

Base Map Source: County of Oxford Official Plan, Schedule W-1, 2005

