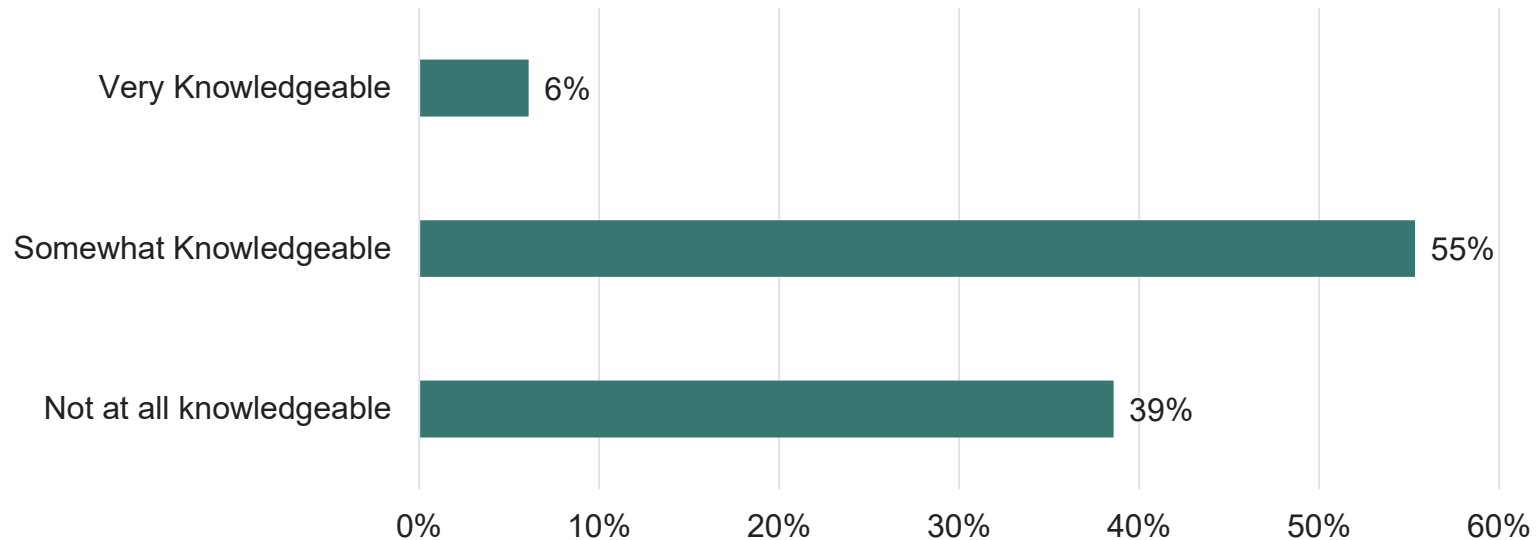


An aerial photograph of a winding asphalt road that curves through a dense, lush green forest. The road is light-colored and contrasts with the dark green of the trees. The perspective is from above, looking down at the road as it snakes through the landscape. The overall color palette is dominated by various shades of green, from deep forest greens to lighter, sunlit areas.

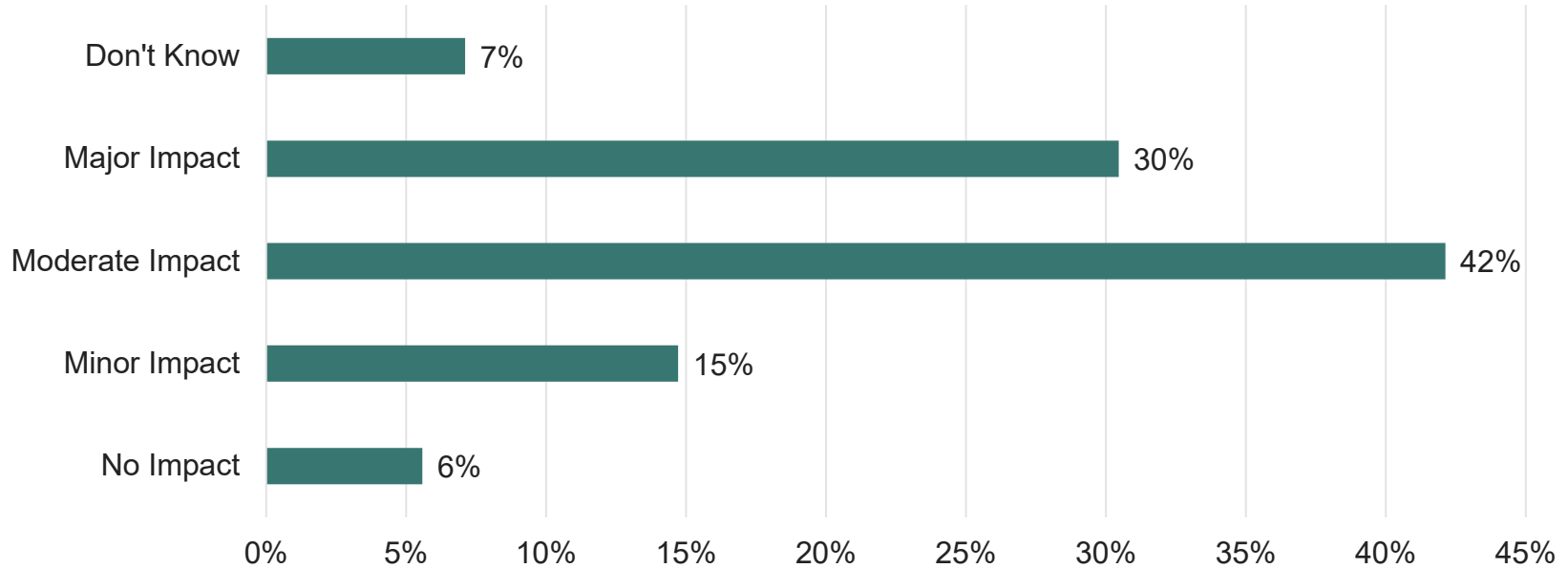
# Asset Management

Summary of feedback received  
from the survey conducted from  
November 7th – 30th, 2022

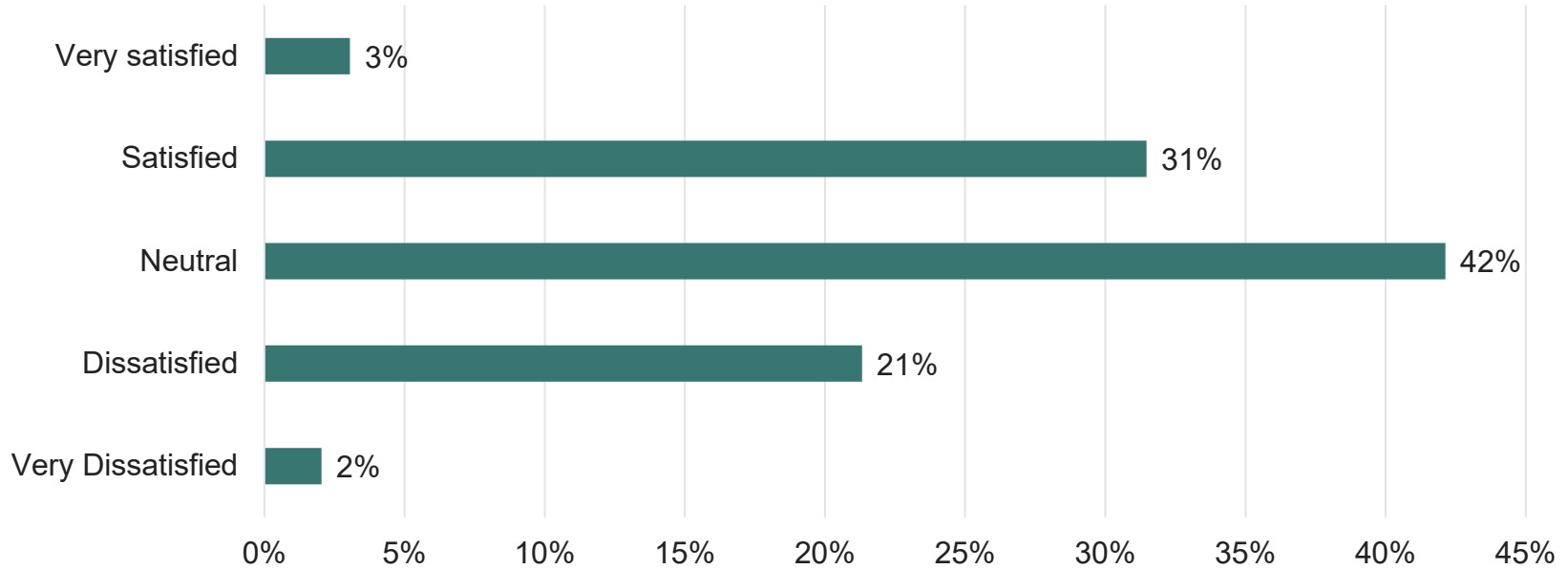
# How knowledgeable are you about the City's Infrastructure and Core Assets (specifically its roads, bridges, culverts and stormwater management facilities)?



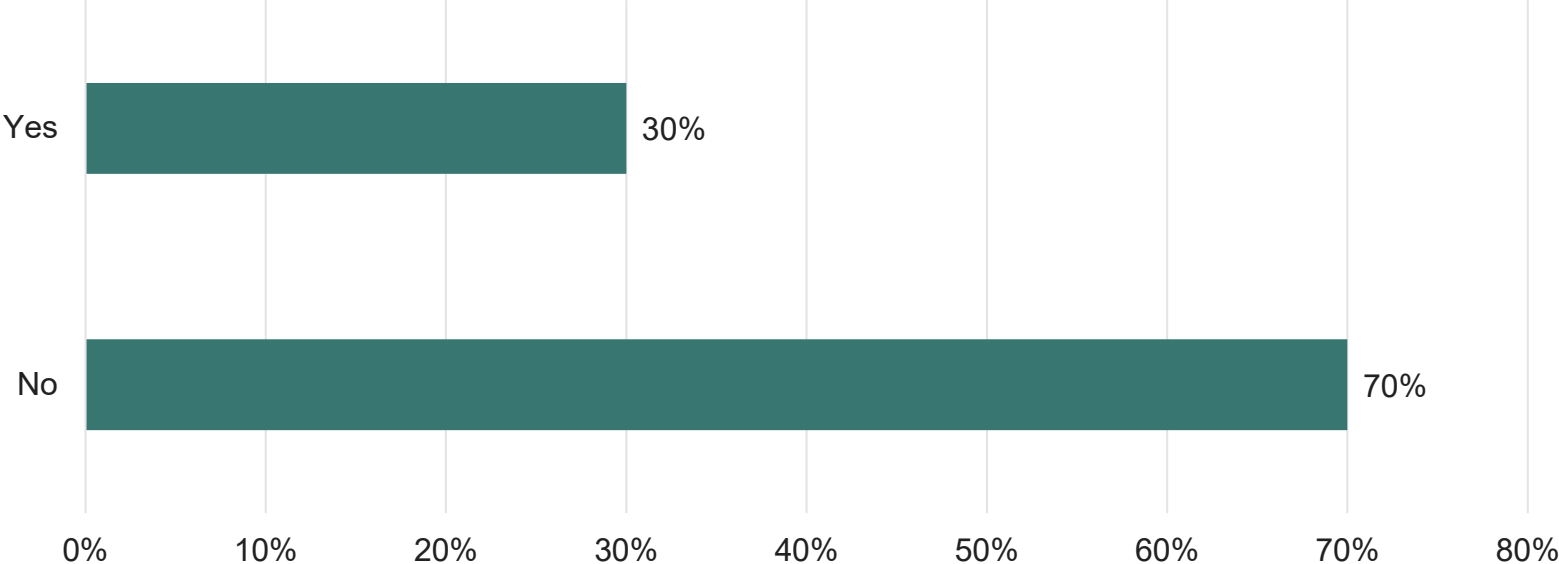
# In your opinion, what impact does climate change have on the City's infrastructure?



# How satisfied are you with the levels of service provided by the City with respect to overall availability?



# Did you know that the City has an Asset Management Plan?



# Respondents' history with Woodstock

More than 75% of respondents have lived in Woodstock more than 10 years







 10  
Years

Average length of time living in Woodstock

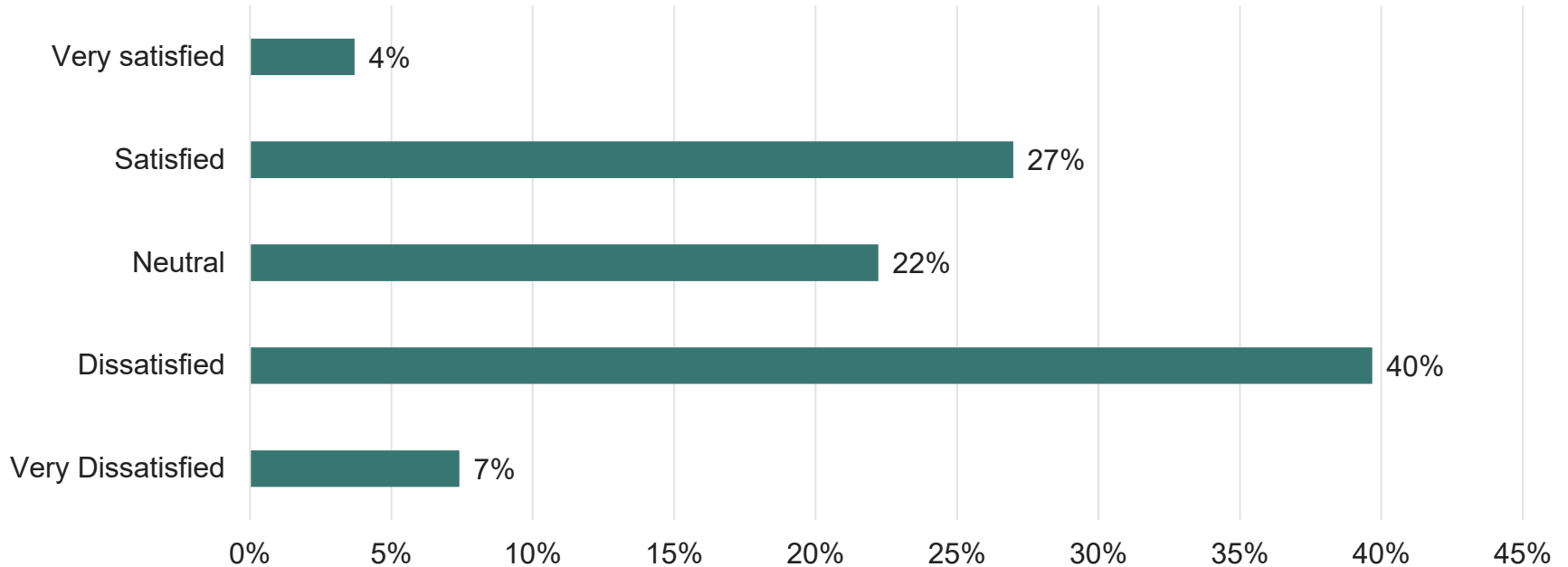
 27.2  
Years

Where people have lived previously

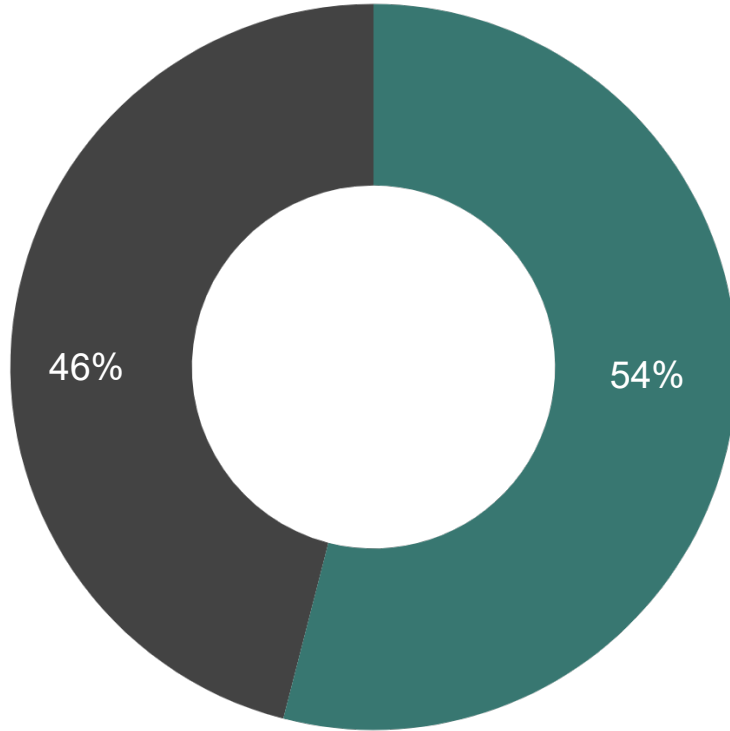


-  Oxford County
-  London
-  Waterloo Region
-  Alberta
-  GTA
-  Newfoundland

# How satisfied are you with current pavement conditions within the City?



## Are you currently aware of what road construction projects the City is involved in?

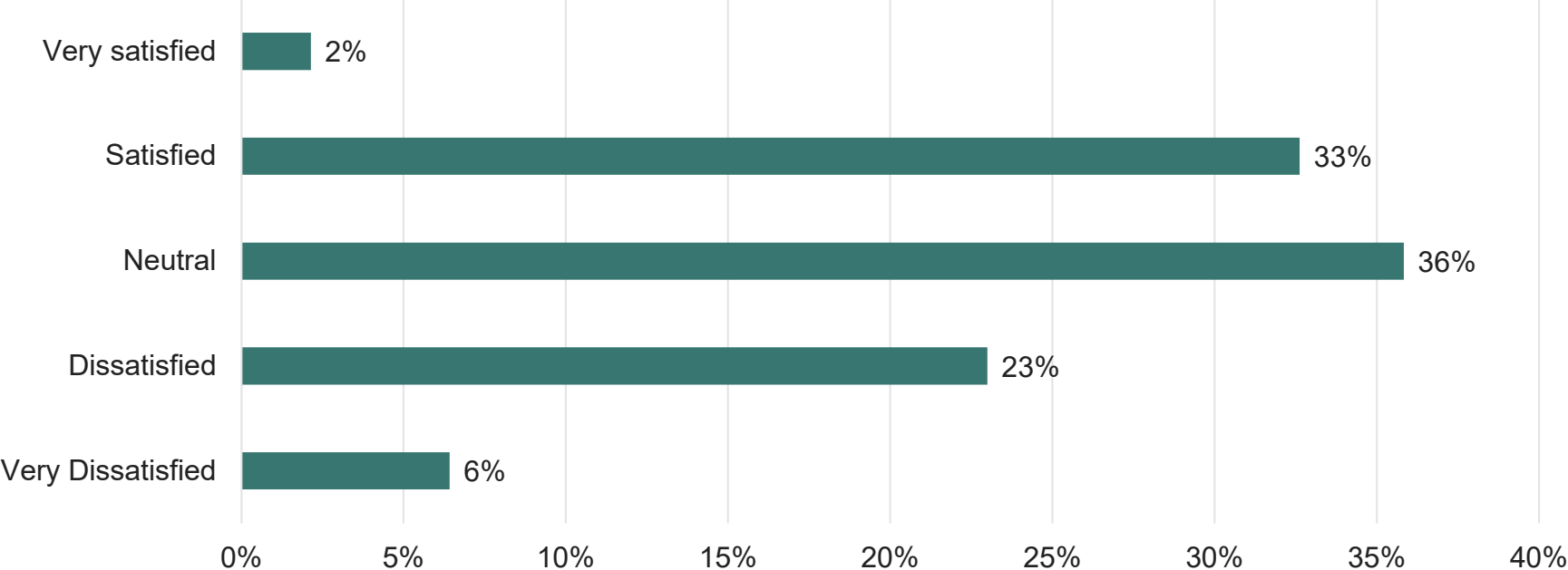


## How would you like to be notified of road construction projects?

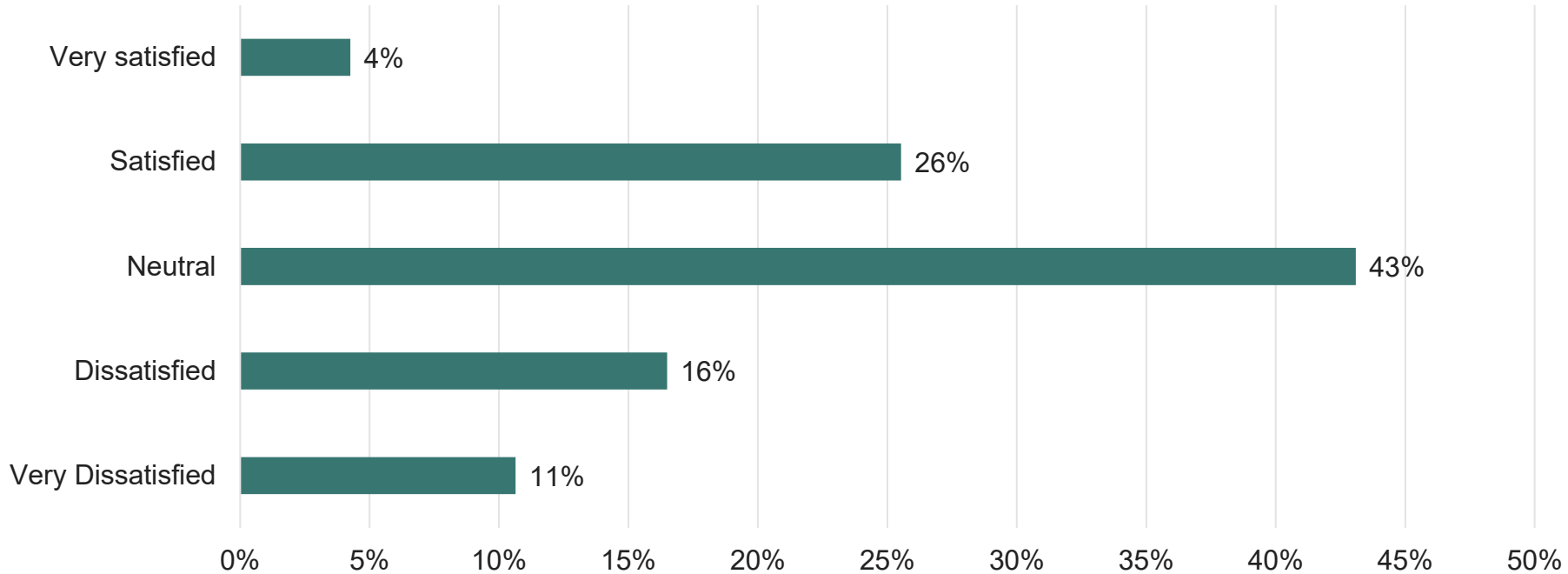
- Social media
- Email
- What's on Woodstock
- Letter
- Newsletter
- Website



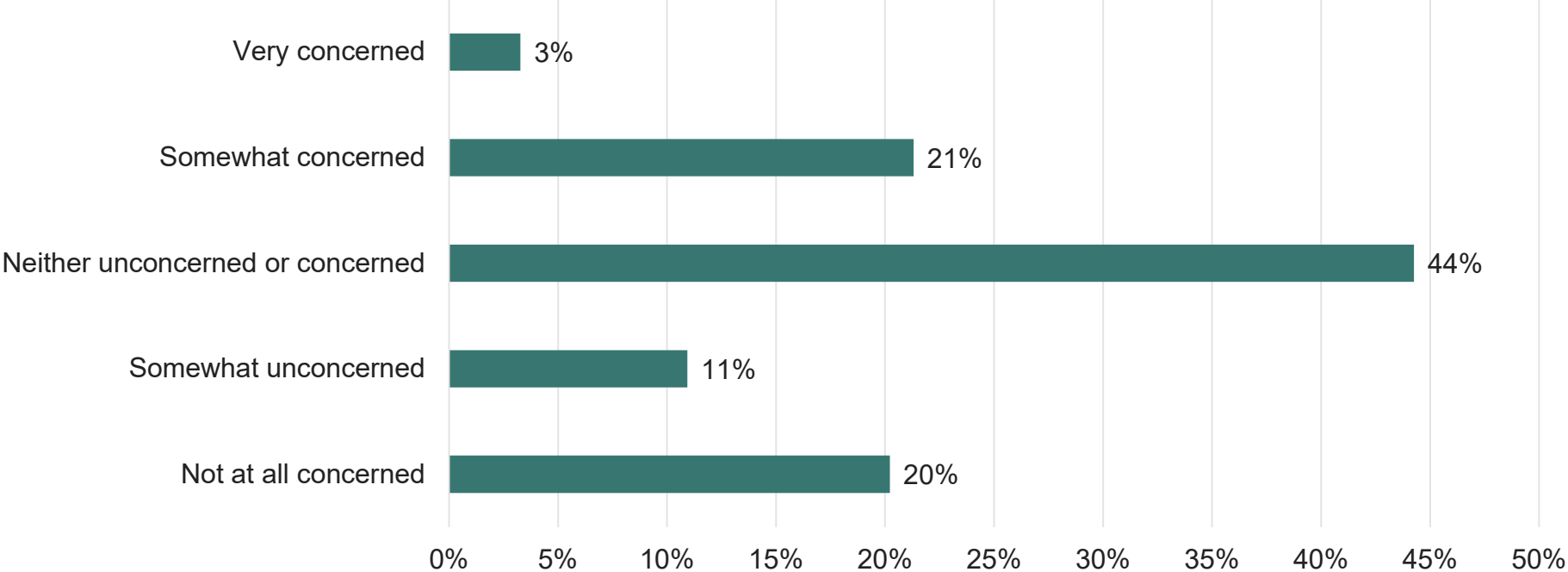
# How satisfied are you with the current sidewalk conditions (e.g., cracking, stresses) throughout the City?



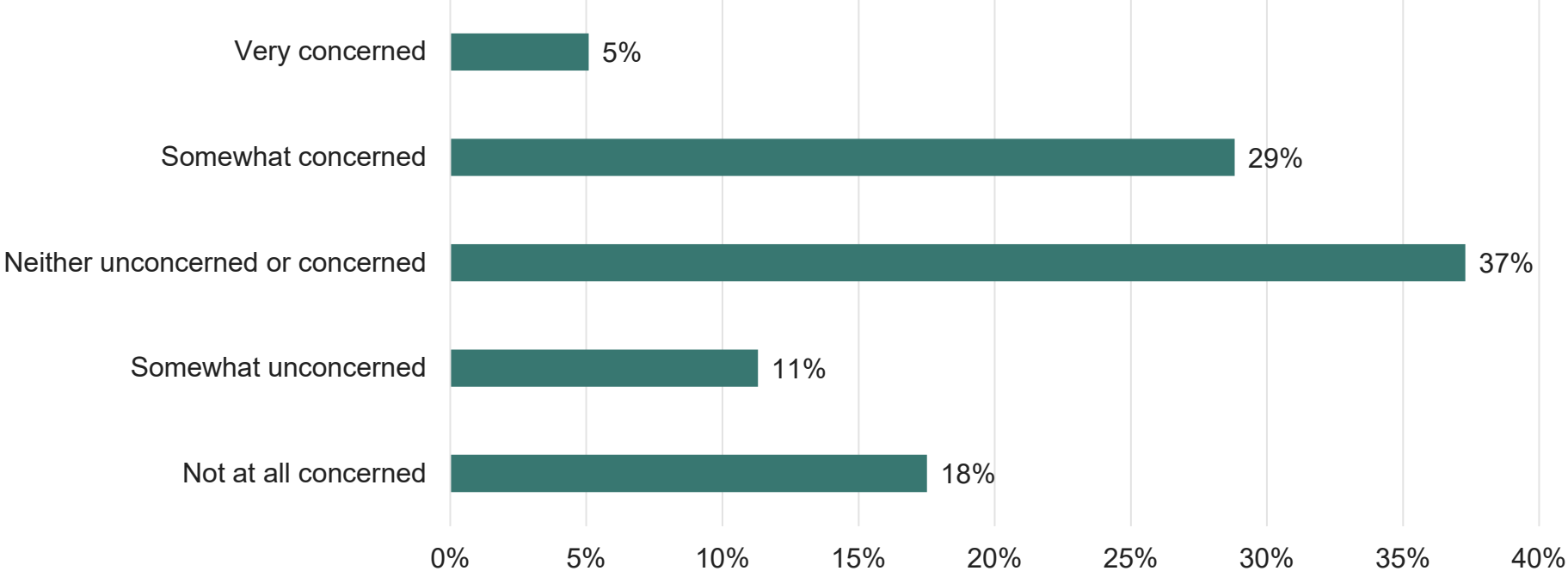
# How satisfied are you with the availability of bike lanes throughout the City's road network?



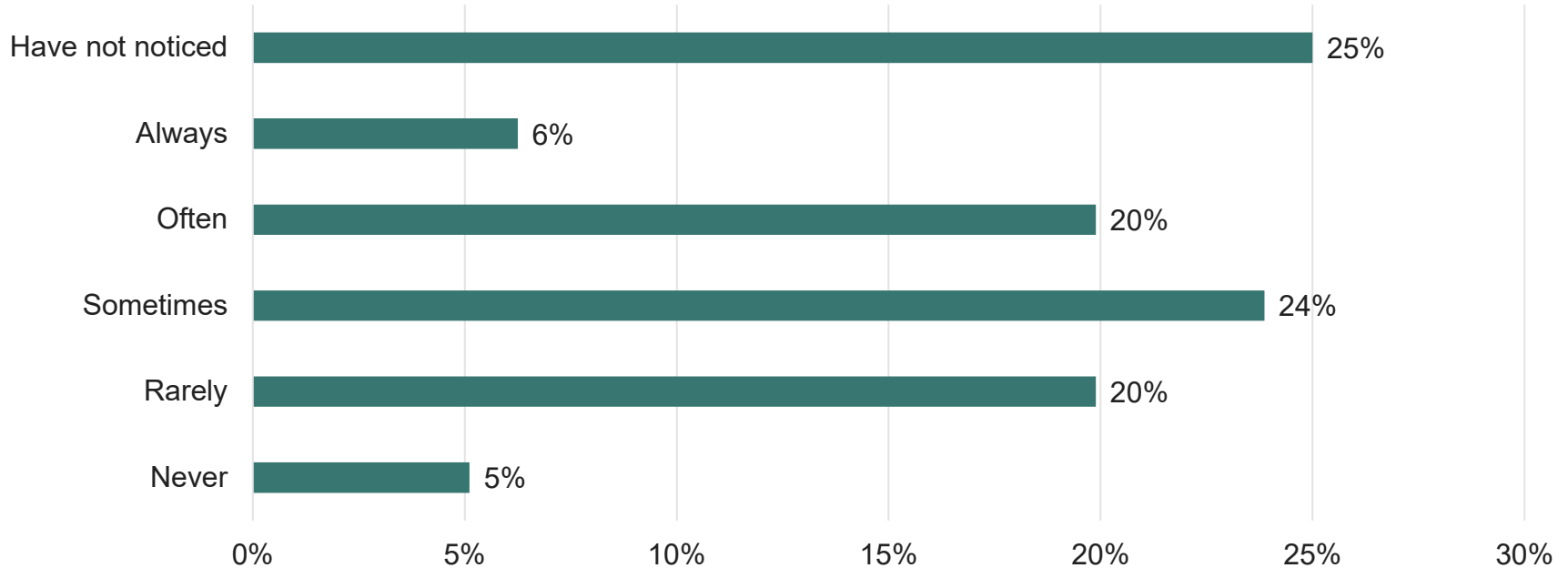
# How concerned are you with the current availability and structural conditions of the bridges and culverts in the City?



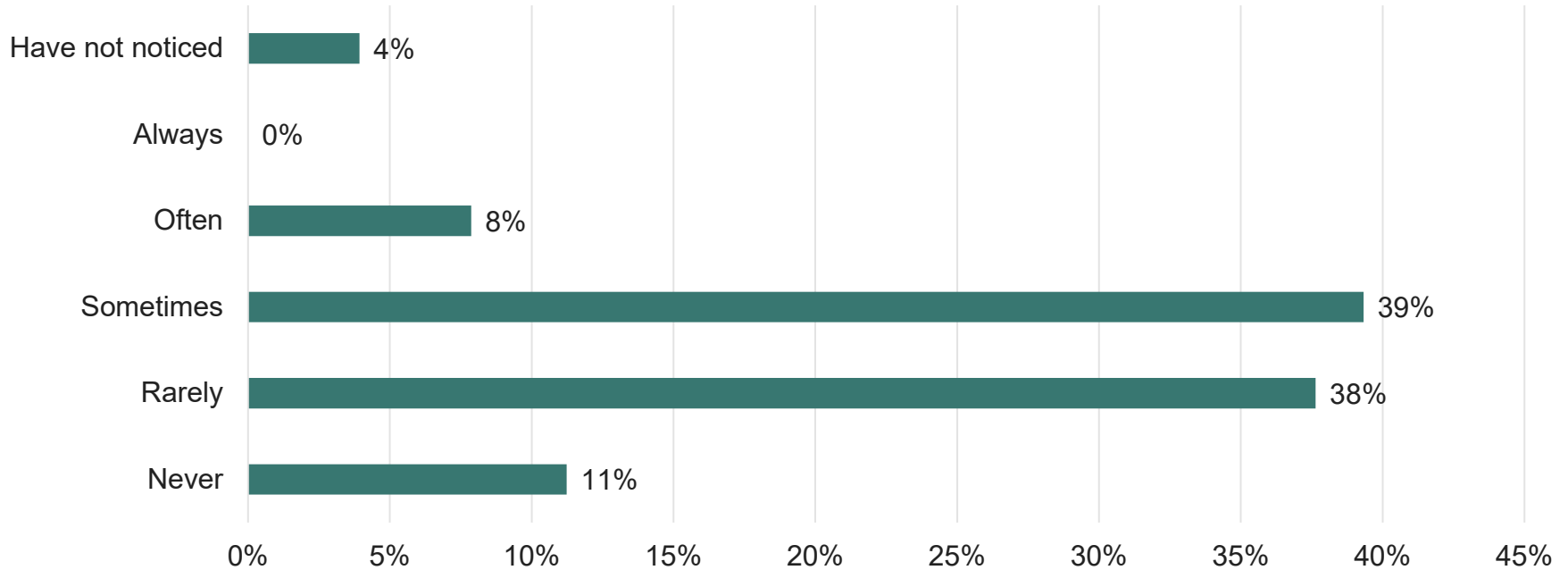
# How concerned are you about the condition of stormwater management infrastructure (e.g., storm ponds, catch basins)?



# How frequently are the catchbasins in your neighbourhood clear of debris during the fall and spring seasons?



# How often do you see flooding of roads in the City of Woodstock?



# Next Steps

## Levels of Service

- Continue to work with departments on building levels of service metrics
- Expand on current levels of service for core assets using responses from the survey

## Non-Core Service Areas

- Survey scheduled to go out in April
- Will focus on service areas such as corporate facilities, recreational, community and culture

Thank You

